

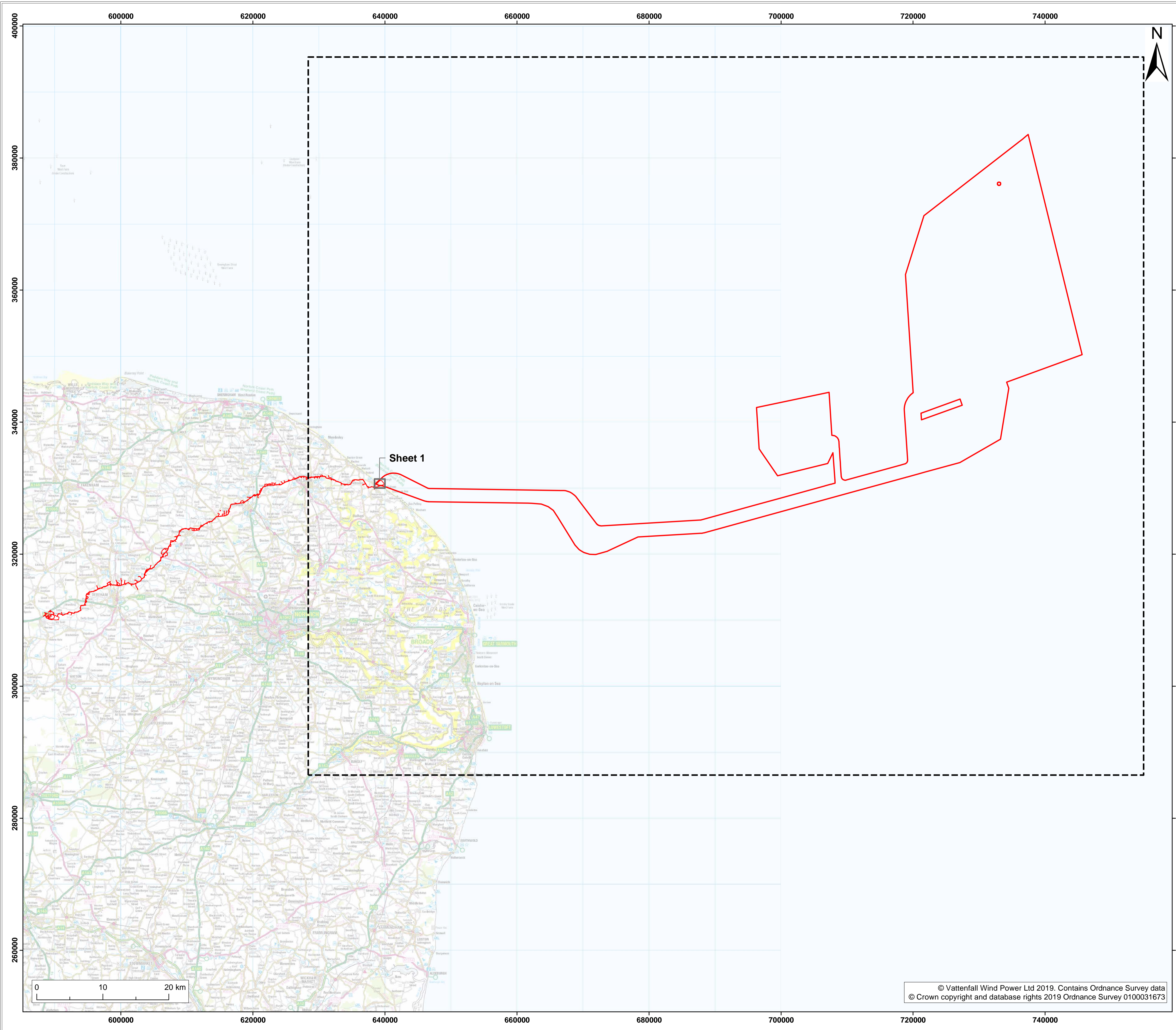
Norfolk Boreas Offshore Wind Farm Crown land plan (Part 1 of 2, Offshore)

DCO Document 2.10

Applicant: Norfolk Boreas Limited
Document Reference: 2.10
Pursuant to APFP Regulation: 5(2)(n)

Date: June 2019
Revision: Version 1
Author: Royal HaskoningDHV

Photo: Ormonde Offshore Wind Farm



- Legend:
- Order limits
 - Sheet boundary (offshore)
 - Sheet boundary (onshore)

Project: **Norfolk Boreas Offshore Wind Farm** Report: **Development Consent Order**

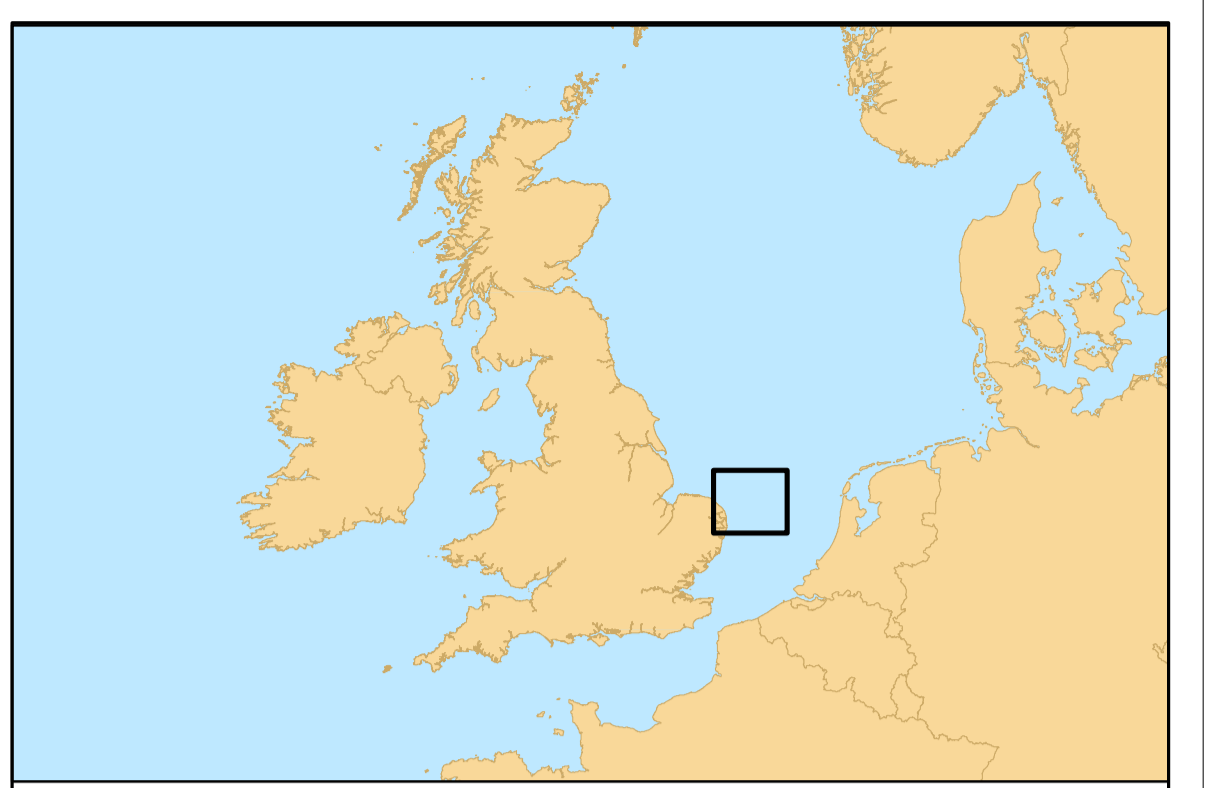
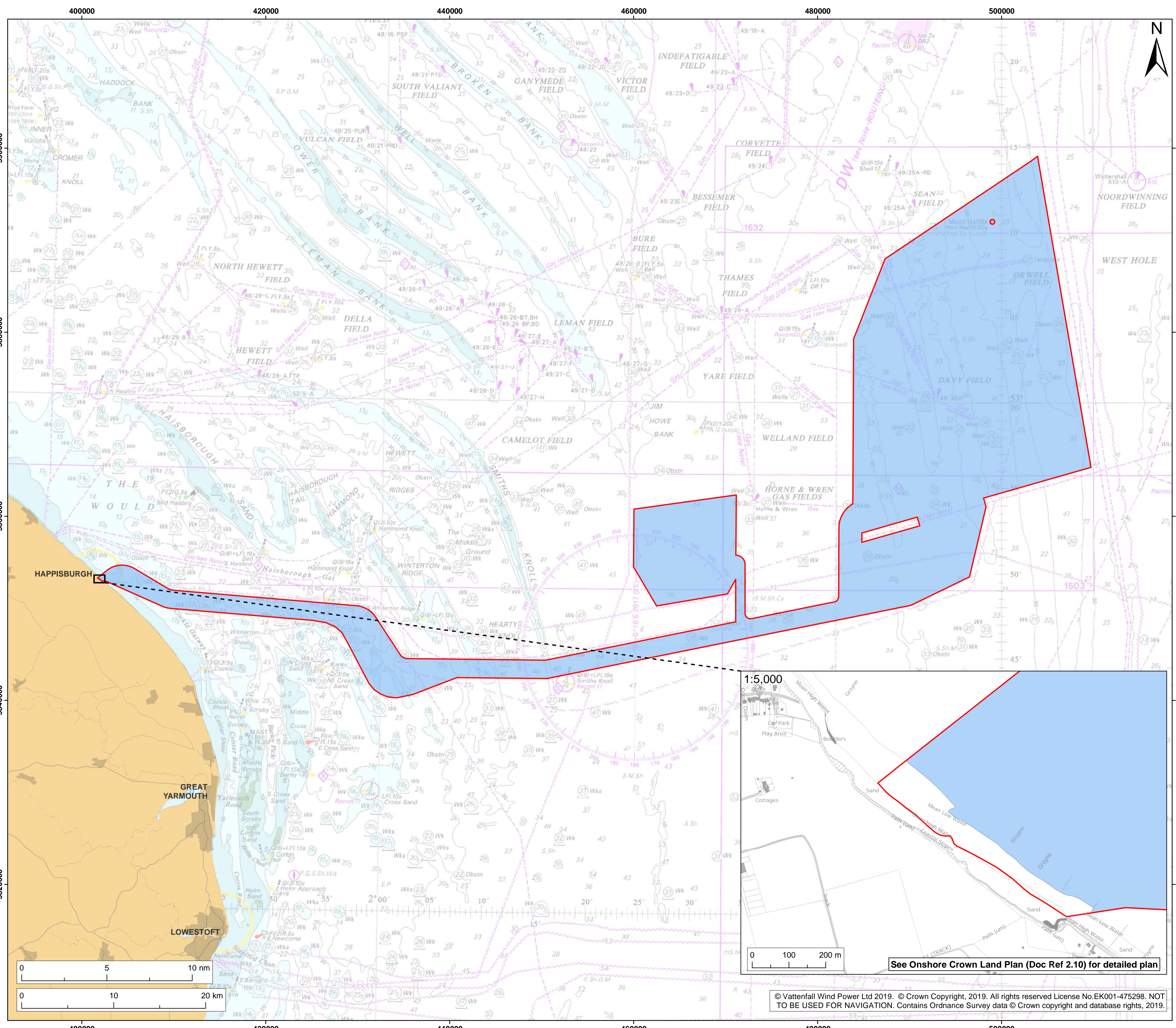
Title: **2.10 Plan showing any Crown land (key plan)**

Doc Ref: 2.10	APFP Ref: 5(2)(n)	Drawing No: PB5640-007-000-025			
Revision: 01	Date: 14/01/2019	Drawn: LB	Checked: DT	Size: A1	Scale: 1:275,000

Co-ordinate system: British National Grid EPSG: 27700

© Vattenfall Wind Power Ltd 2019. Contains Ordnance Survey data
© Crown copyright and database rights 2019 Ordnance Survey 0100031673





Legend:
 Order limits
 Crown land

Project: **Norfolk Boreas Offshore Wind Farm** Report: **Development Consent Order**

Title: **2.10 Plan showing any Crown land (offshore)**

Doc Ref: 2.10	APFP Ref: 5(2)(n)	Drawing No: PB5640-007-000-026			
Revision: 02	Date: 04/03/2019	Drawn: LB	Checked: DT	Size: A1	Scale: 1:200,000
01	14/01/2019	LB	DT	A1	1:200,000

Co-ordinate system: ETRS 1989 UTM Zone 31N EPSG: 25831



© Vattenfall Wind Power Ltd 2019. © Crown Copyright, 2019. All rights reserved License No.EK001-475298. NOT TO BE USED FOR NAVIGATION. Contains Ordnance Survey data © Crown copyright and database rights, 2019.